

GPS Map Camera



Barnala, PB, India

Mohan Lal Colony Road, Govind

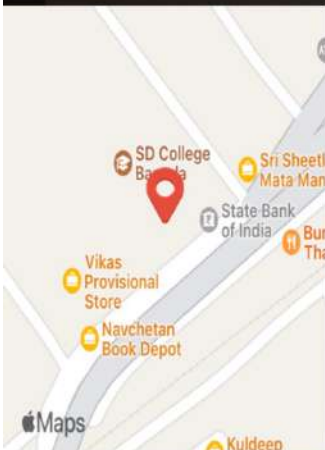
Lat 30.365350, Long 75.536710

12/20/2021 10:20 AM

Note : Room no1 (SD COLLEGE BARNALA)



GPS Map Camera



Barnala, PB, India

Pakka College Road, Govind Colony,

Lat 30.365250, Long 75.537288

12/15/2021 11:19 AM

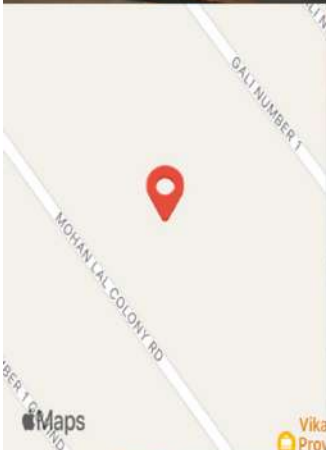
Note : Lab no 3 (SD COLLEGE BARNALA)



Barnala, PB, India
Pakka College Road, Govind
Colony, Barnala, 148101, PB,
Lat 30.365089, Long 75.537202
01/15/2022 09:47 AM
Note : Bvoc soft dec (SD COLLEGE BARNALA)

GPS Map Camera





Barnala, PB, India

Mohan Lal Colony Road, Govind

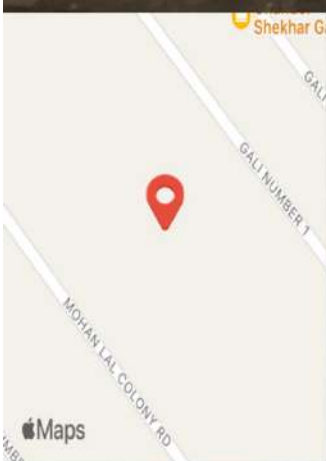
Lat 30.365656, Long 75.536437

12/20/2021 10:12 AM

Note : Room no 7 (SD COLLEGE BARNALA)



GPS Map Camera



Barnala, PB, India

Gali Number 1, Govind Colony,

Lat 30.366165, Long 75.536257

12/20/2021 10:07 AM

Note : Room no 10 (SD COLLEGE BARNALA)



GPS Map Camera



Barnala, PB, India
Mohan Lal Colony Road, Govind
Colony, Barnala, 148101, PB,
Lat 30.365995, Long 75.535627
12/23/2021 11:50 AM
Note : JMC DEPT (SD COLLEGE BARNALA)





GPS Map Camera




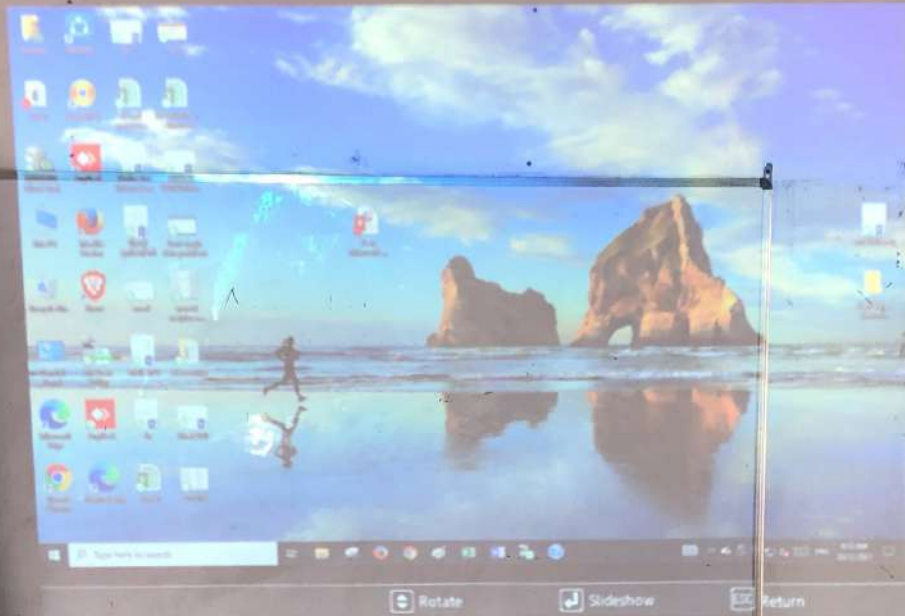
Barnala, PB, India

Mohan Lal Colony Road, Govind

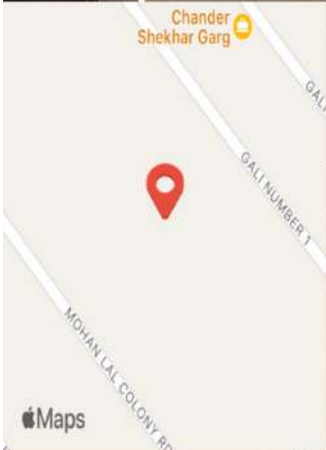
Lat 30.365846, Long 75.536198

12/20/2021 10:36 AM

Note : ML MDT lab 1 (SD COLLEGE BARNALA)



GPS Map Camera



Barnala, PB, India

Gali Number 1, Govind Colony,

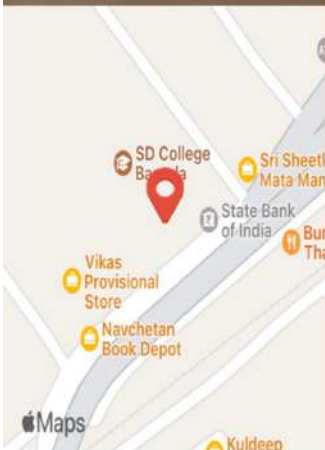
Lat 30.366116, Long 75.536376

12/20/2021 10:29 AM

Note : ML MDT lab 2 (SD COLLEGE BARNALA)



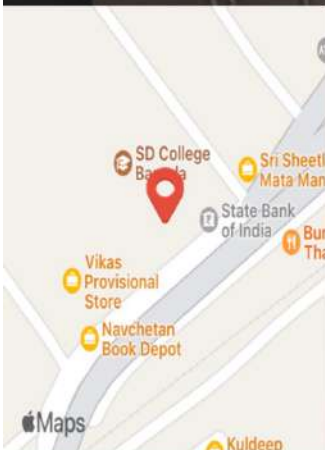
GPS Map Camera



Barnala, PB, India
Pakka College Road, Govind Colony,
Lat 30.365250, Long 75.537288
12/16/2021 01:59 PM
Note : Lab no 1 (SD COLLEGE BARNALA)



GPS Map Camera



Barnala, PB, India

Pakka College Road, Govind Colony,

Lat 30.365250, Long 75.537288

12/16/2021 02:06 PM

Note : Lab no 2 (SD COLLEGE BARNALA)